

LO: To compare the physical features of Egypt and the UK

Use a range of resources to identify the key physical and human features of a location.

Name and locate the countries of Europe and identify their main physical and human characteristics.

Describe geographical similarities and differences between countries.

This is a map of Egypt. We are going to be reading different types of maps to find out more information about this country.



Look at a globe.

Can you find Great Britain?

Can you find Egypt?

Which countries border the UK?

Which countries border Egypt?

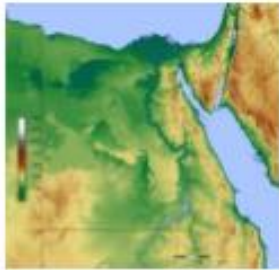
What continents are they part of?

L.O: To know the physical features of Egypt

Use a range of resources to identify the key physical and human features of a location.

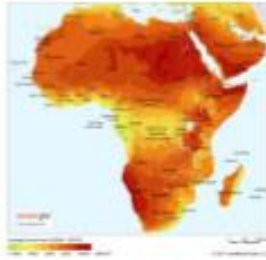
Name and locate the countries of Europe and identify their main physical and human characteristics.

Describe geographical similarities and differences between countries.



How steep is the land in the UK and Egypt?

Climate Map: the colours show how hot or cold it is.



What is the climate in the UK and Egypt?

Satellite map: How the Earth is seen from space

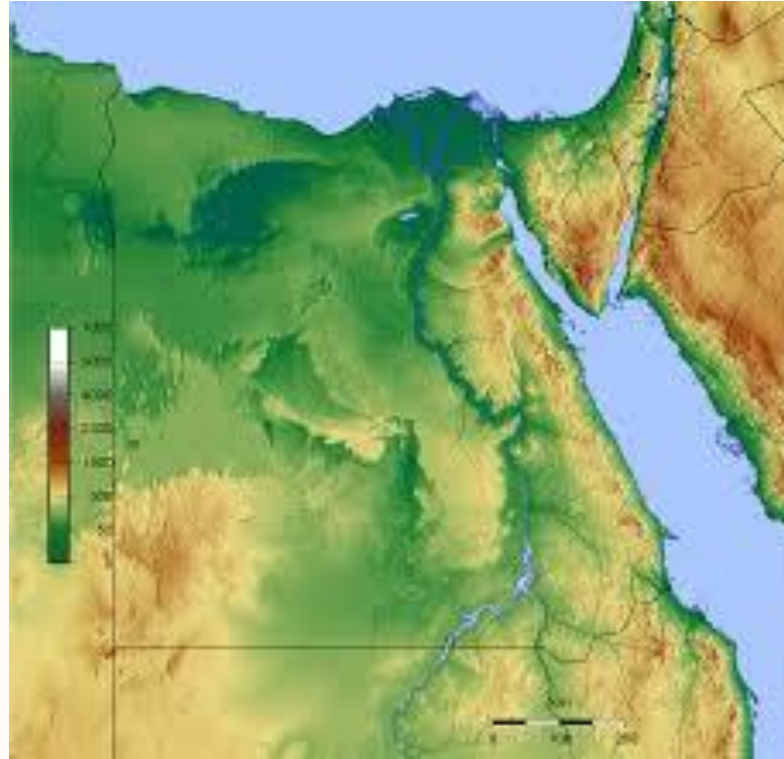


What do you notice about the country of Egypt?

Task:

As we go through the following slides, answer the questions on the sheet to find out more about the physical features of Egypt.

Topological Map



The colours show how high or low the land is
Key

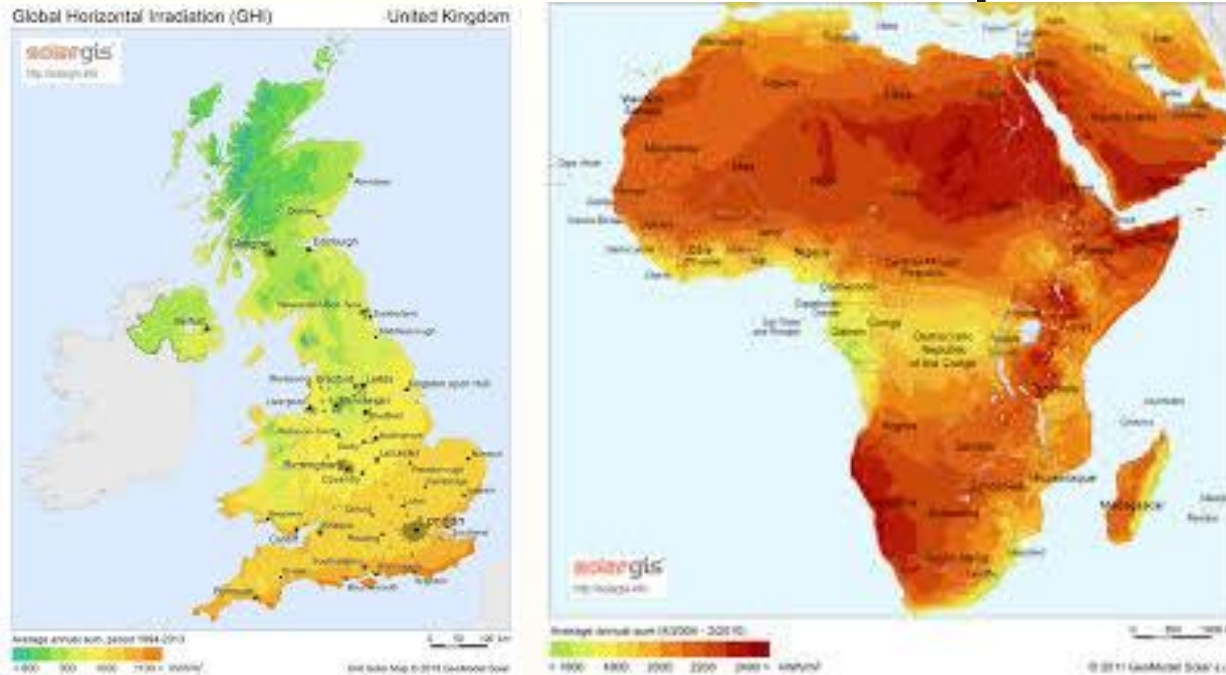
Orange- Very steep

Yellow- Steep

Green- Flat

How steep is the land in Egypt compared to the UK?

Climate Map



The colours show how hot or cold the country is.

Key

Red- Hot temperature

Orange-

Yellow-

Green- Cooler temperature

How hot is the temperature in Egypt than in the UK?

Satellite Map

This map shows how Earth is seen from space
What do you notice about the country of Egypt?



World Map

This map shows the oceans and countries



Which continents is Egypt and Great Britain part of?

Which countries are closest to Egypt?

Political Map

This map shows the major cities of the country.









Name some cities in Great Britain.
Name some cities in Egypt.

Next Step

Look at your atlas. Using the key below, what physical features can you find in Egypt?

PHYSICAL MAP SYMBOLS

PHYSICAL FEATURE	SYMBOL
MOUNTAINS	
MOUNTAIN PEAKS	
RIVERS	
WATERFALLS	
CANALS	
PLAINS	
PLATEAUS	
DESERTS	