

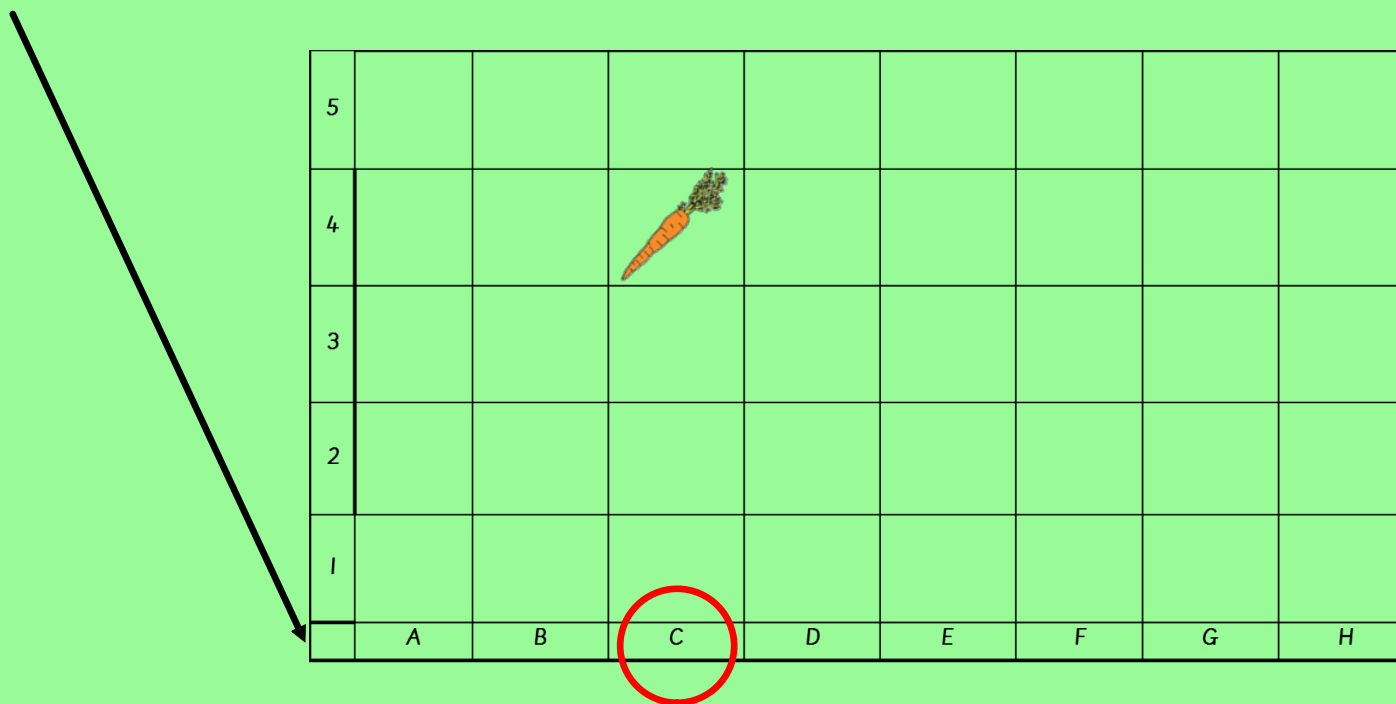
Friday 29th January

L.O. To communicate
geographically

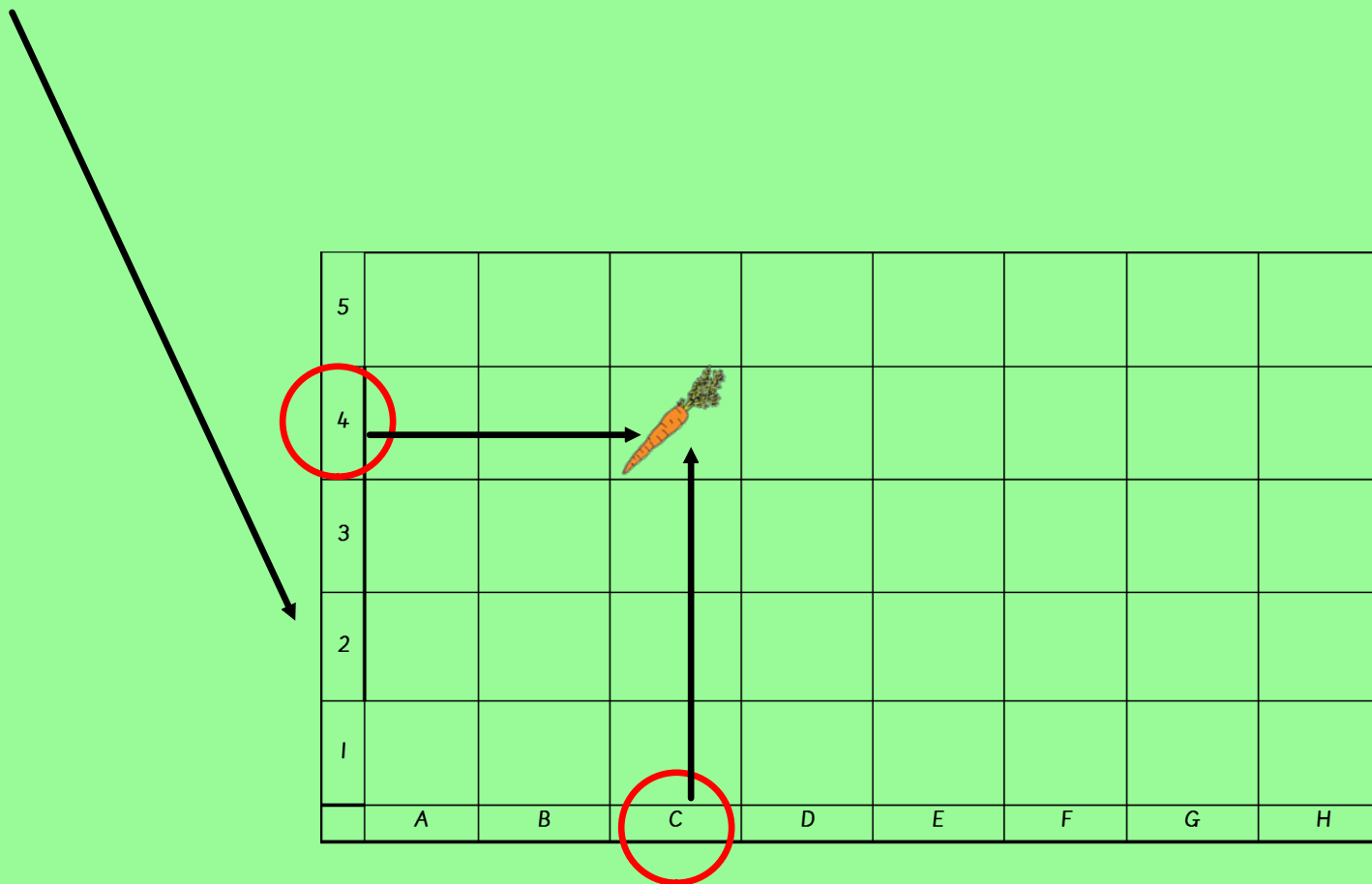
Coordinates are numbers which determine (tell us) the position of something in a particular space (a map or a graph).

There will be a letter and a number which will tell you the exact location of something on a map.

When we read or write coordinates we always read along the bottom axis first. So the carrot is in C.



We when read up the side axis. So the carrot is in C4.

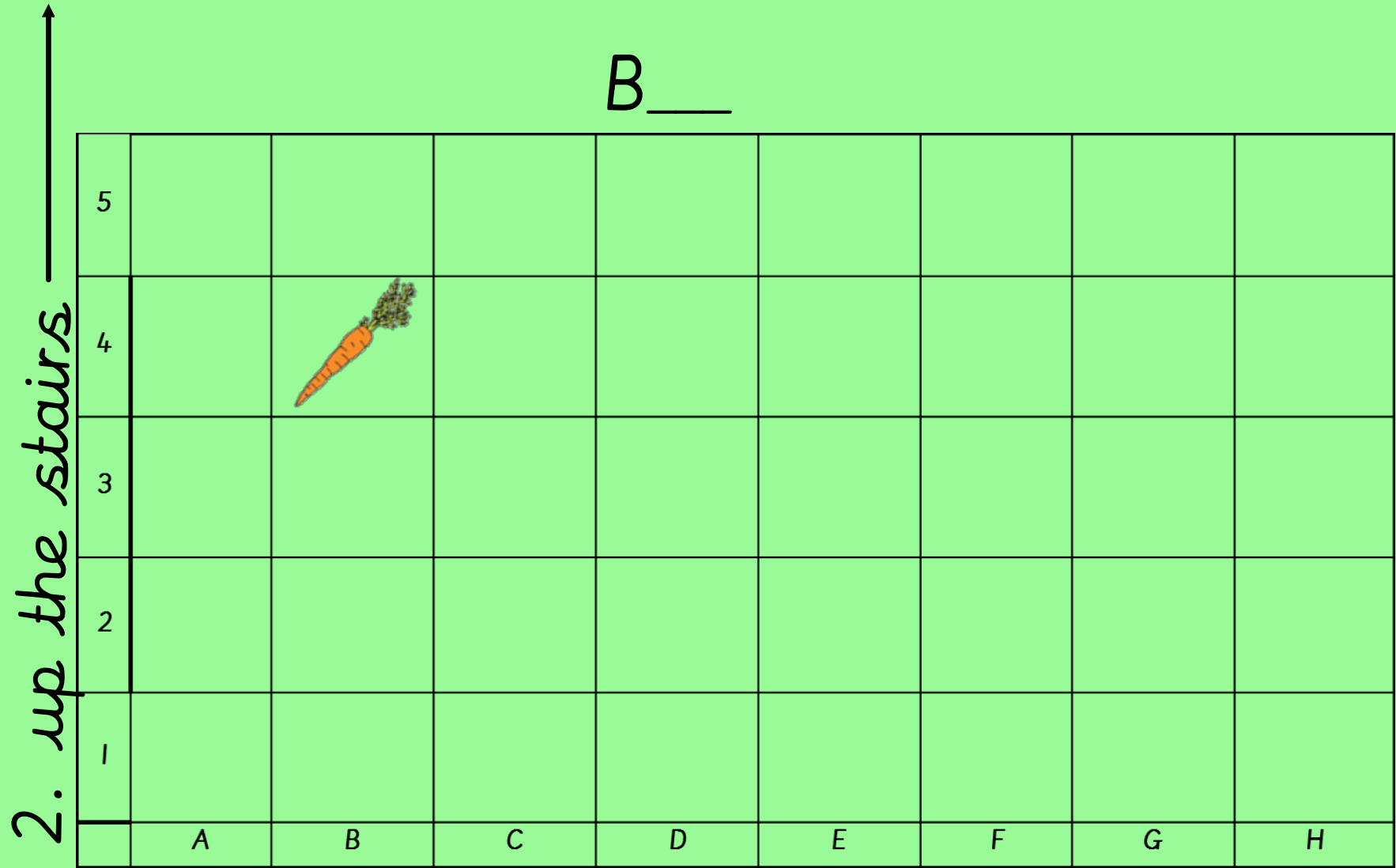


There's some sayings to help you remember which order to do them in:

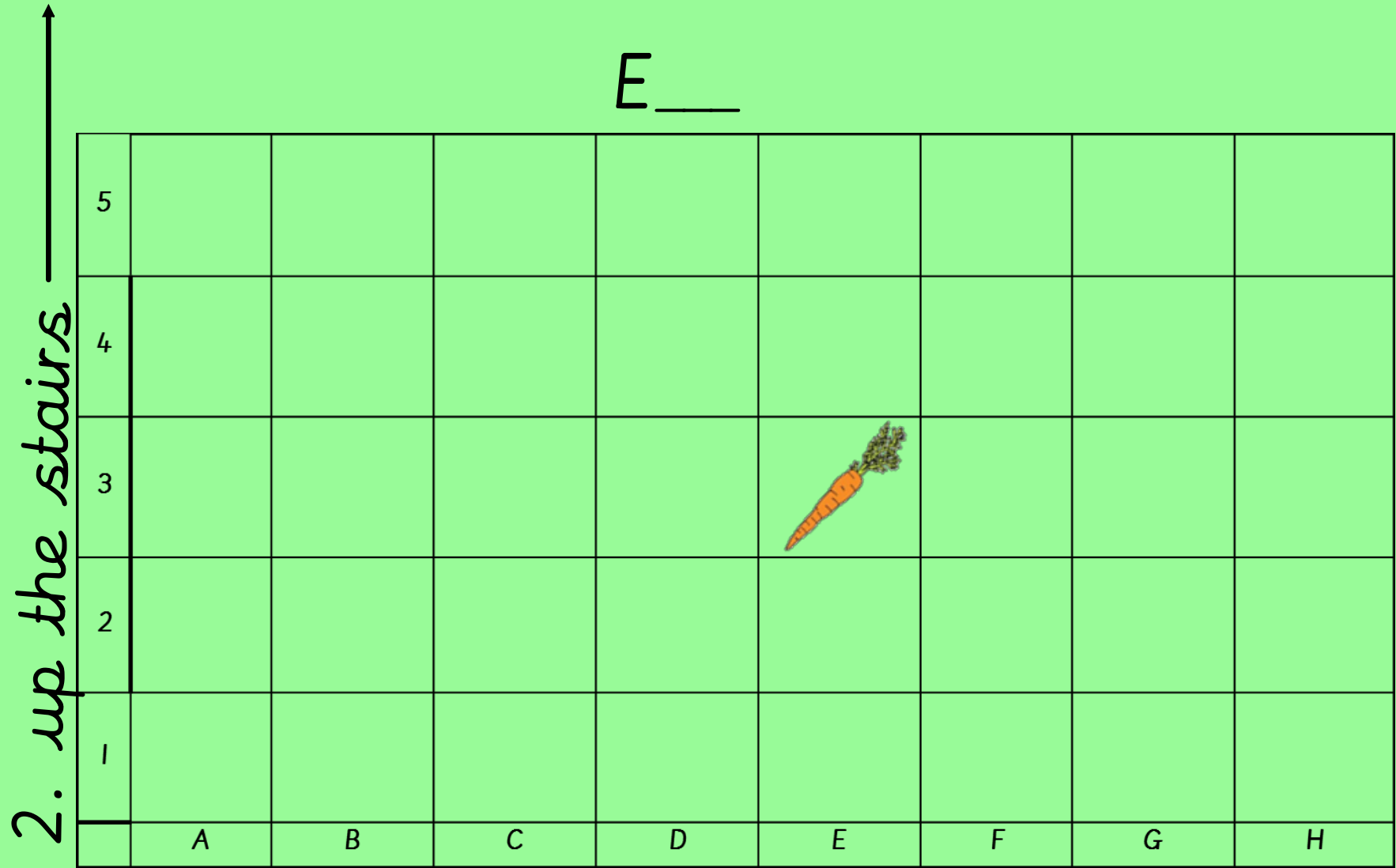
Along the corridor → then up the stairs. ↑

We crawl → before we walk. ↑

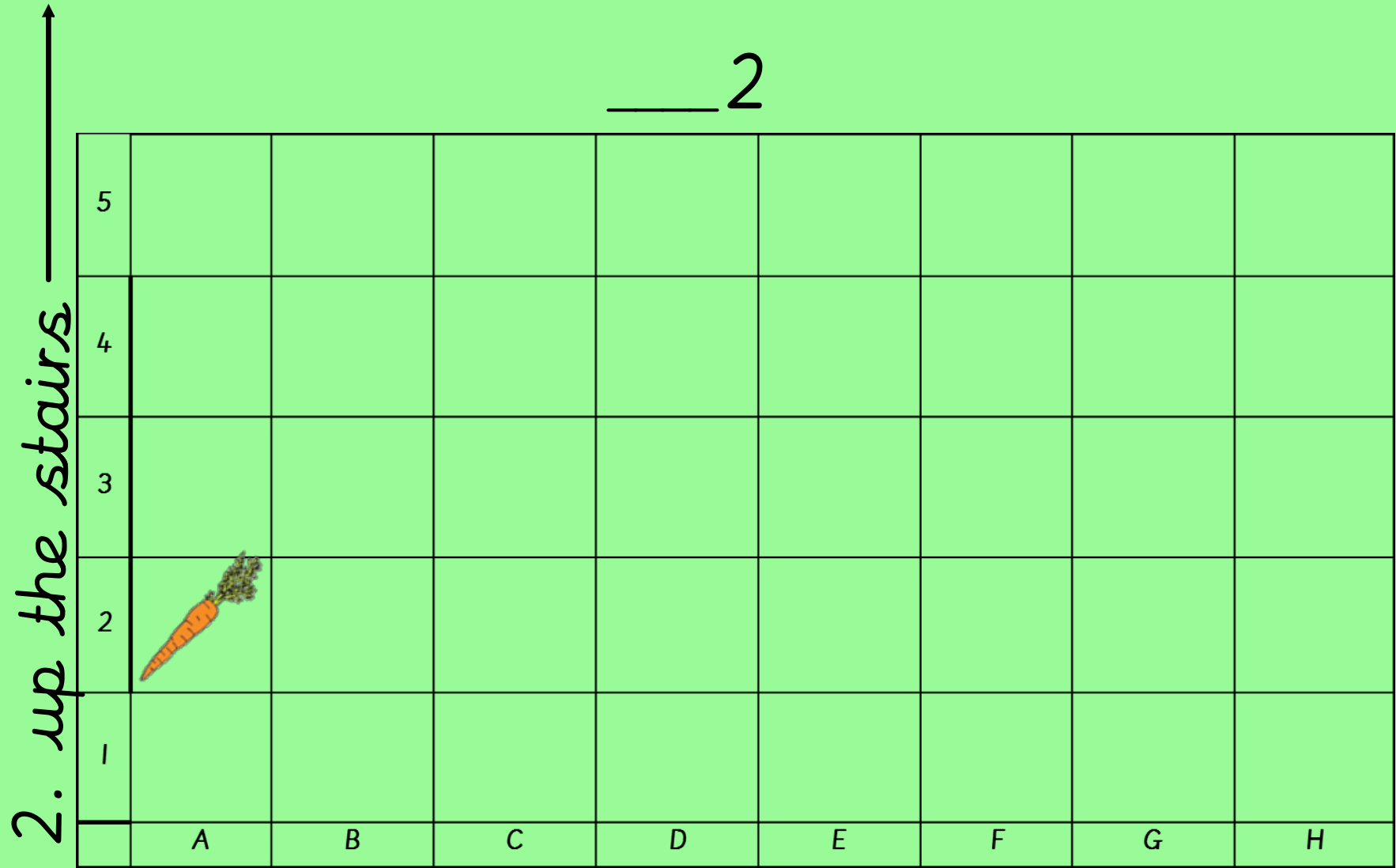
Try the examples on the next pages...



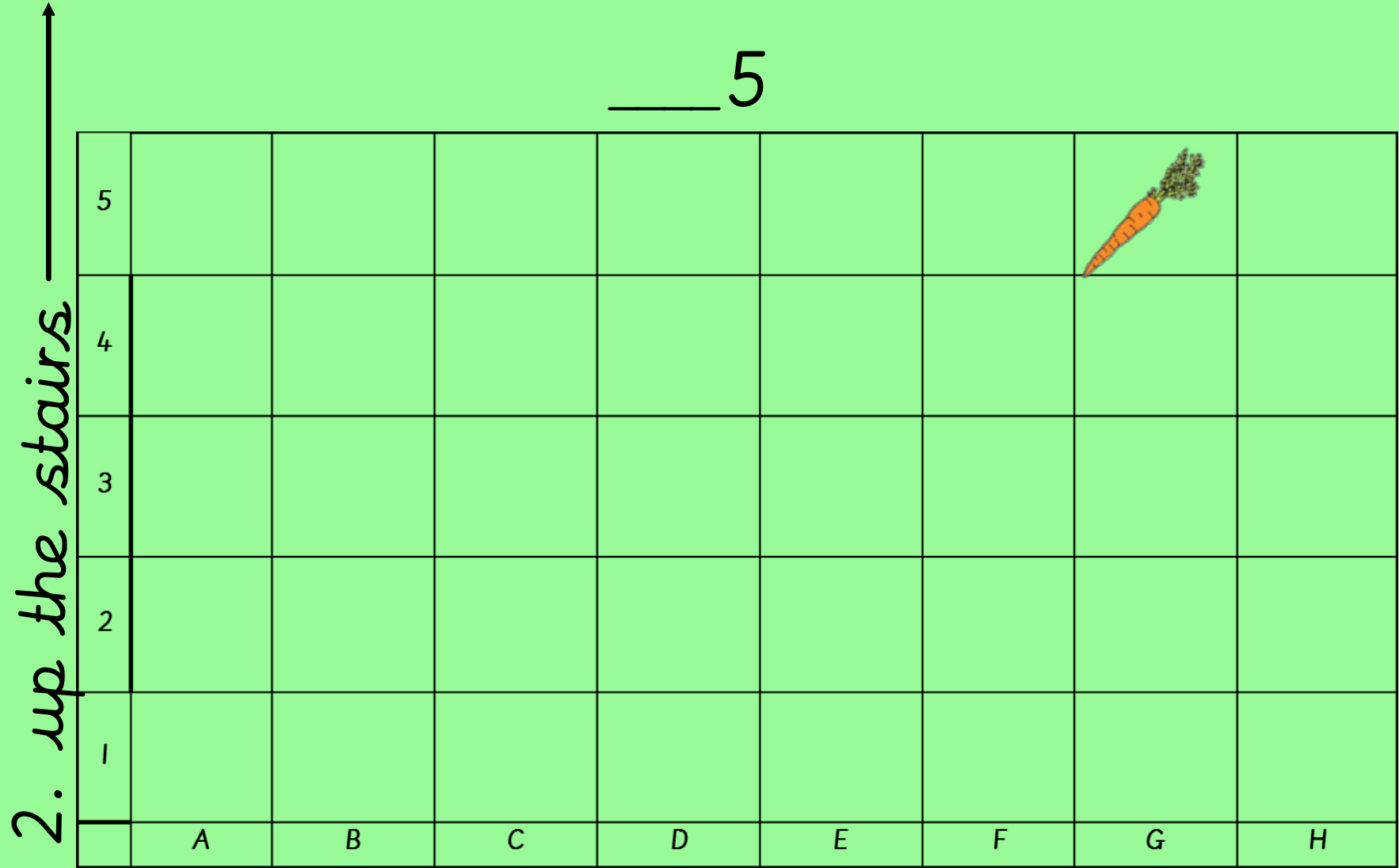
1. along the corridor →



1. along the corridor \longrightarrow



1. along the corridor \longrightarrow



Now have a go at the worksheets.

